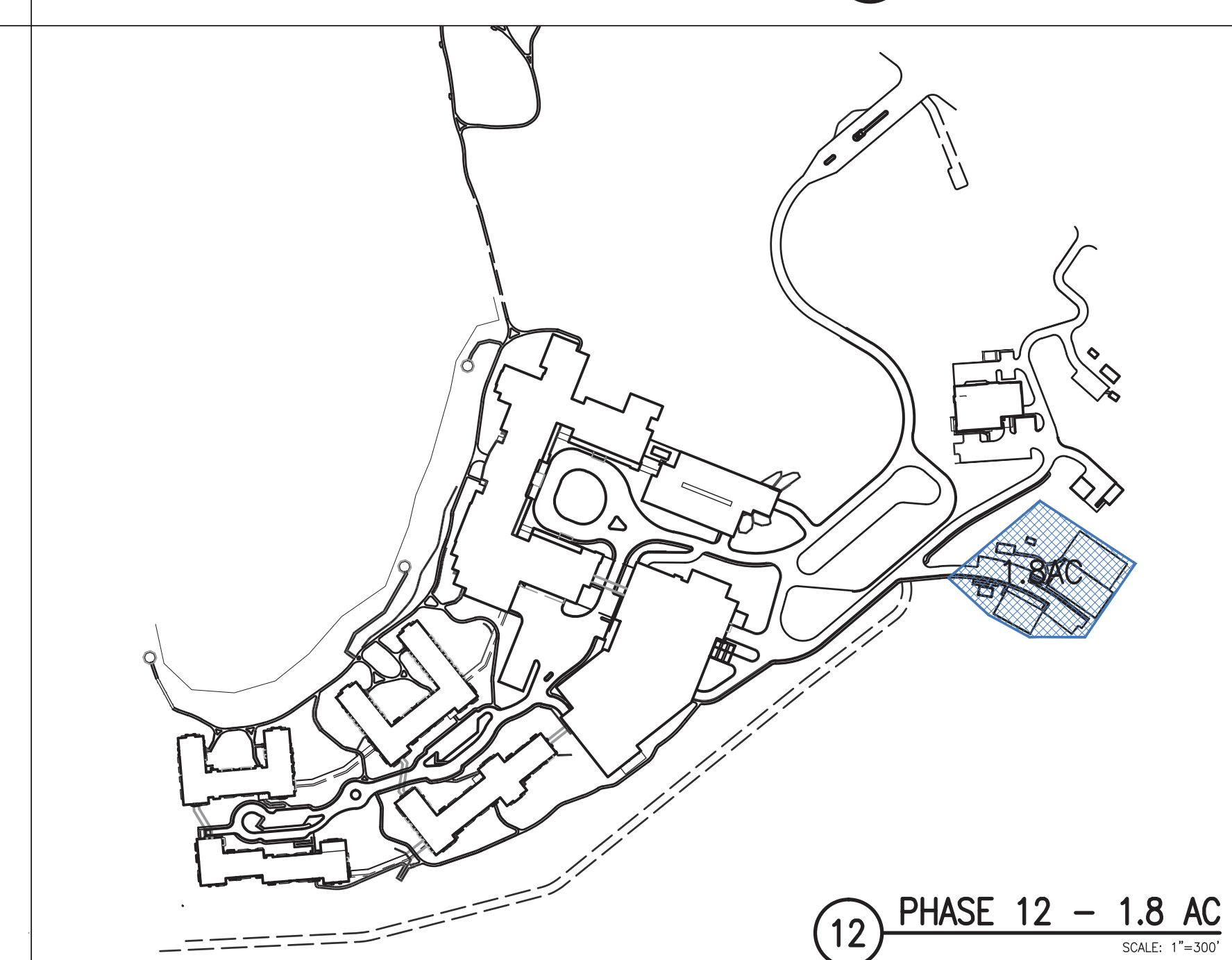
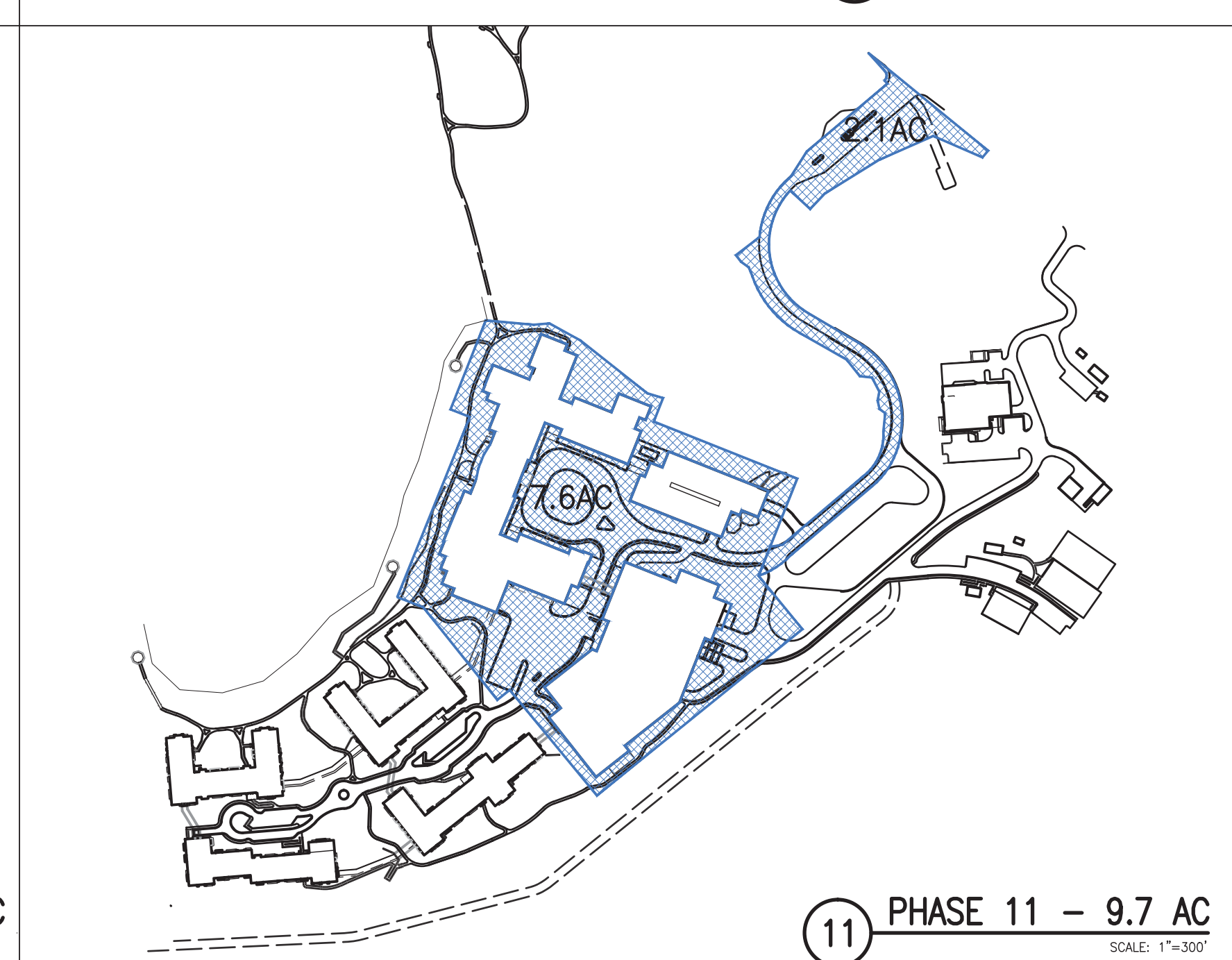
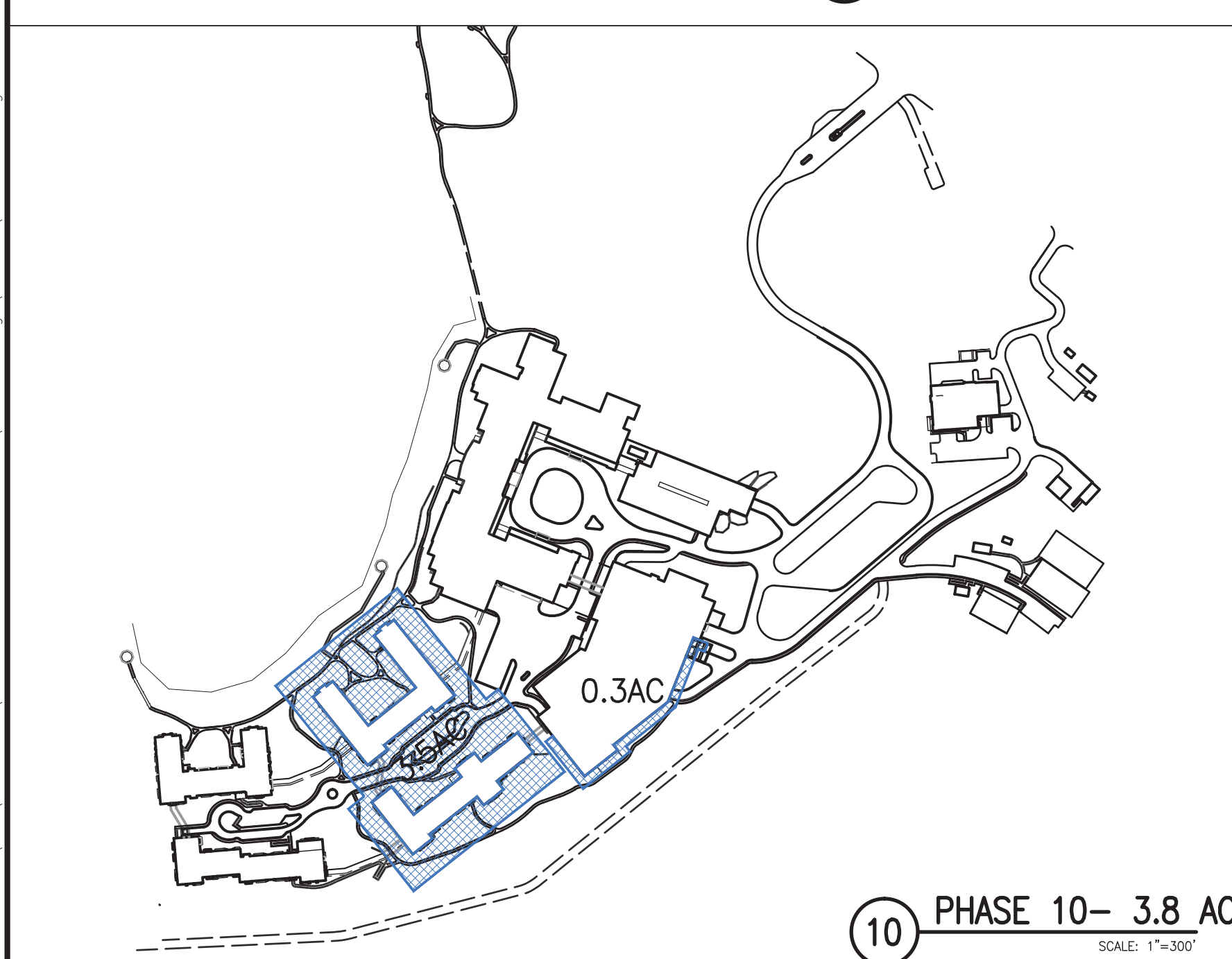
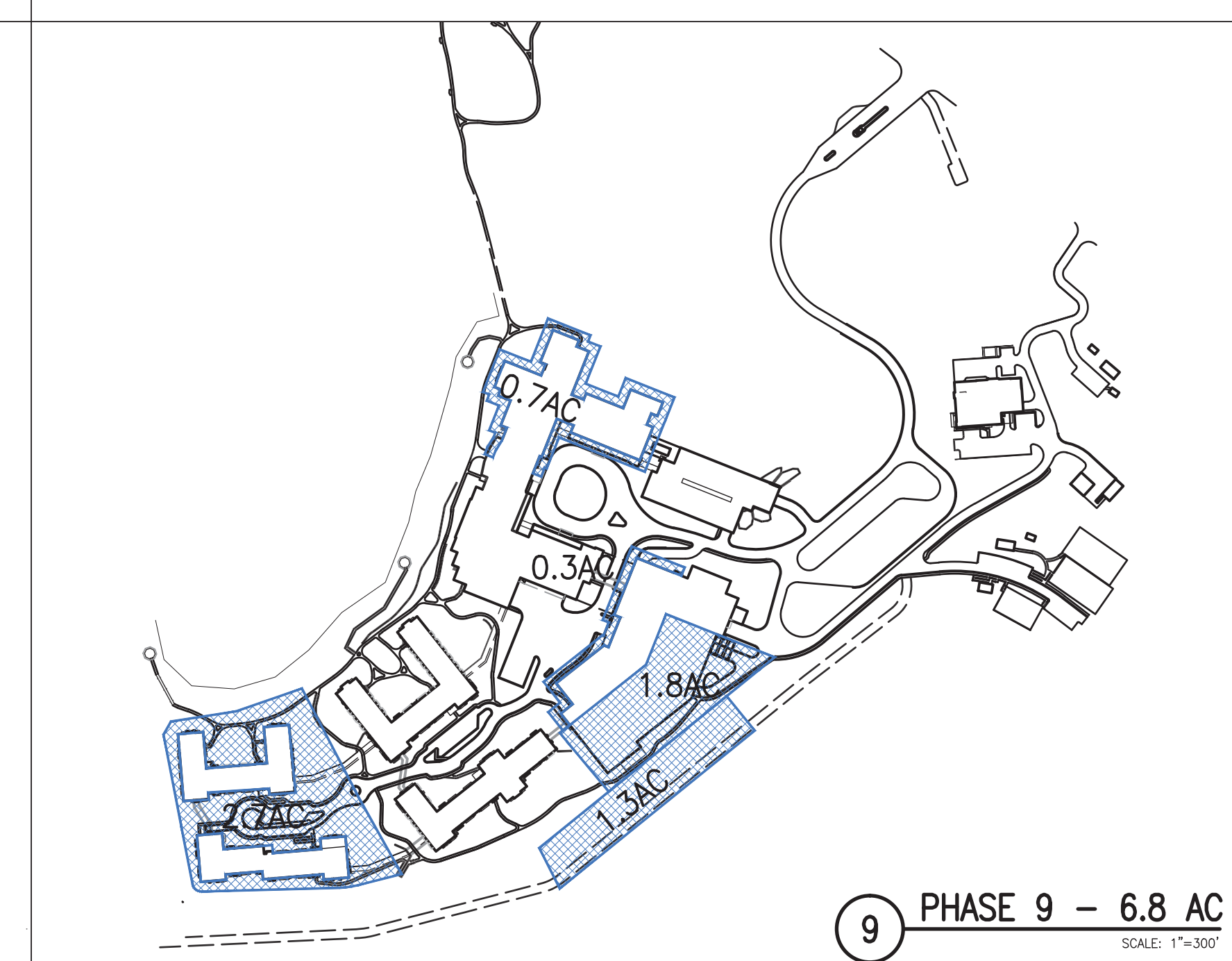
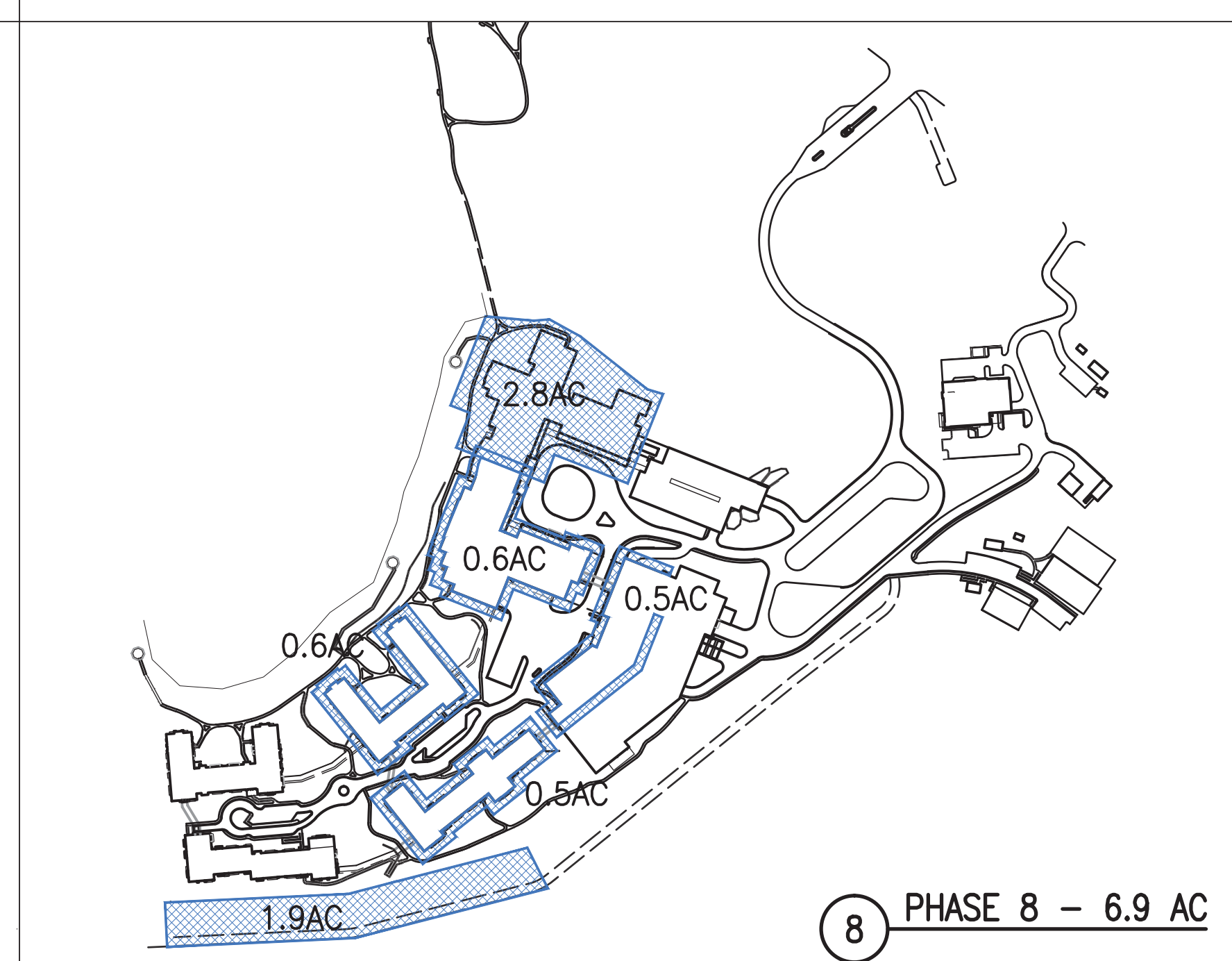
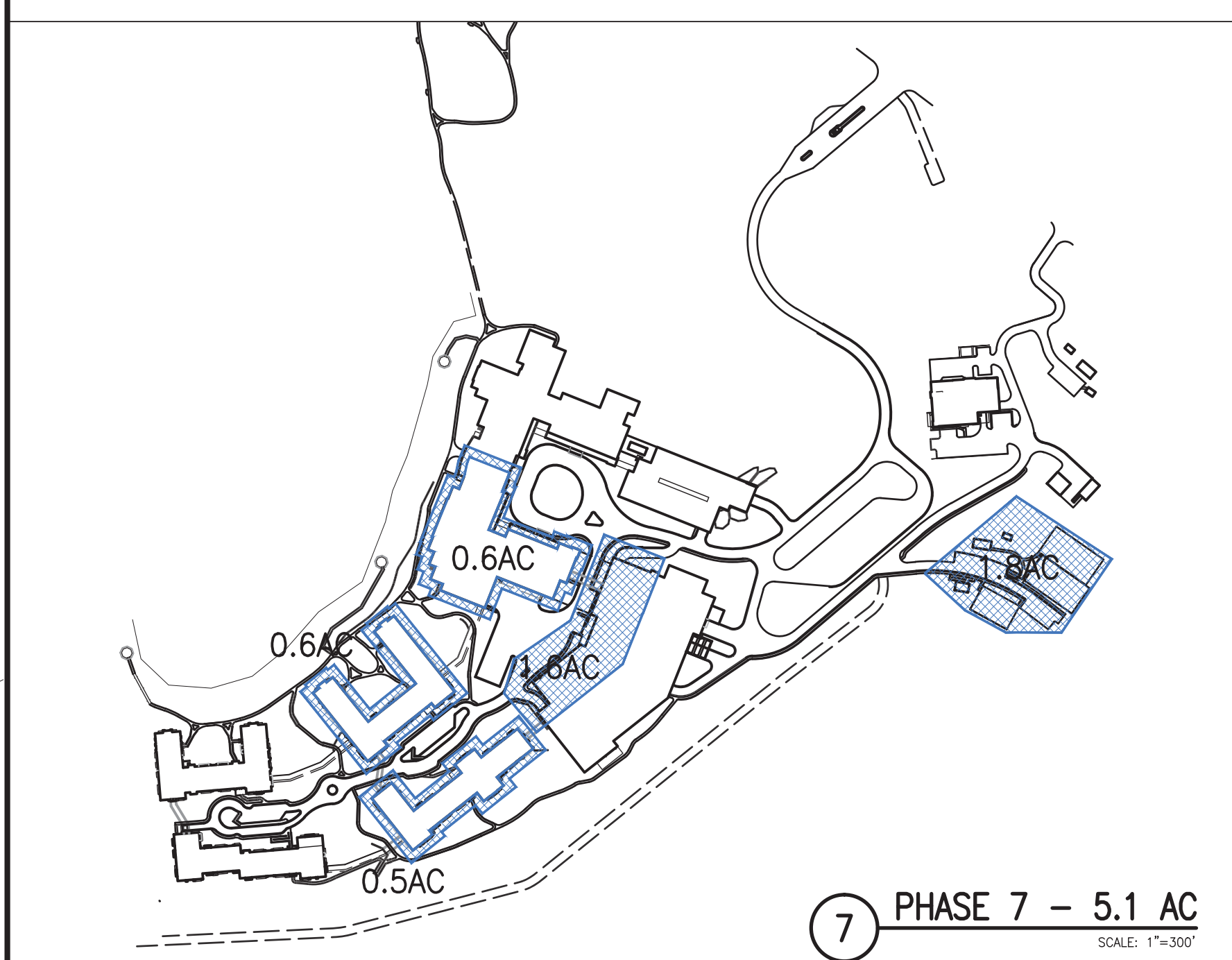
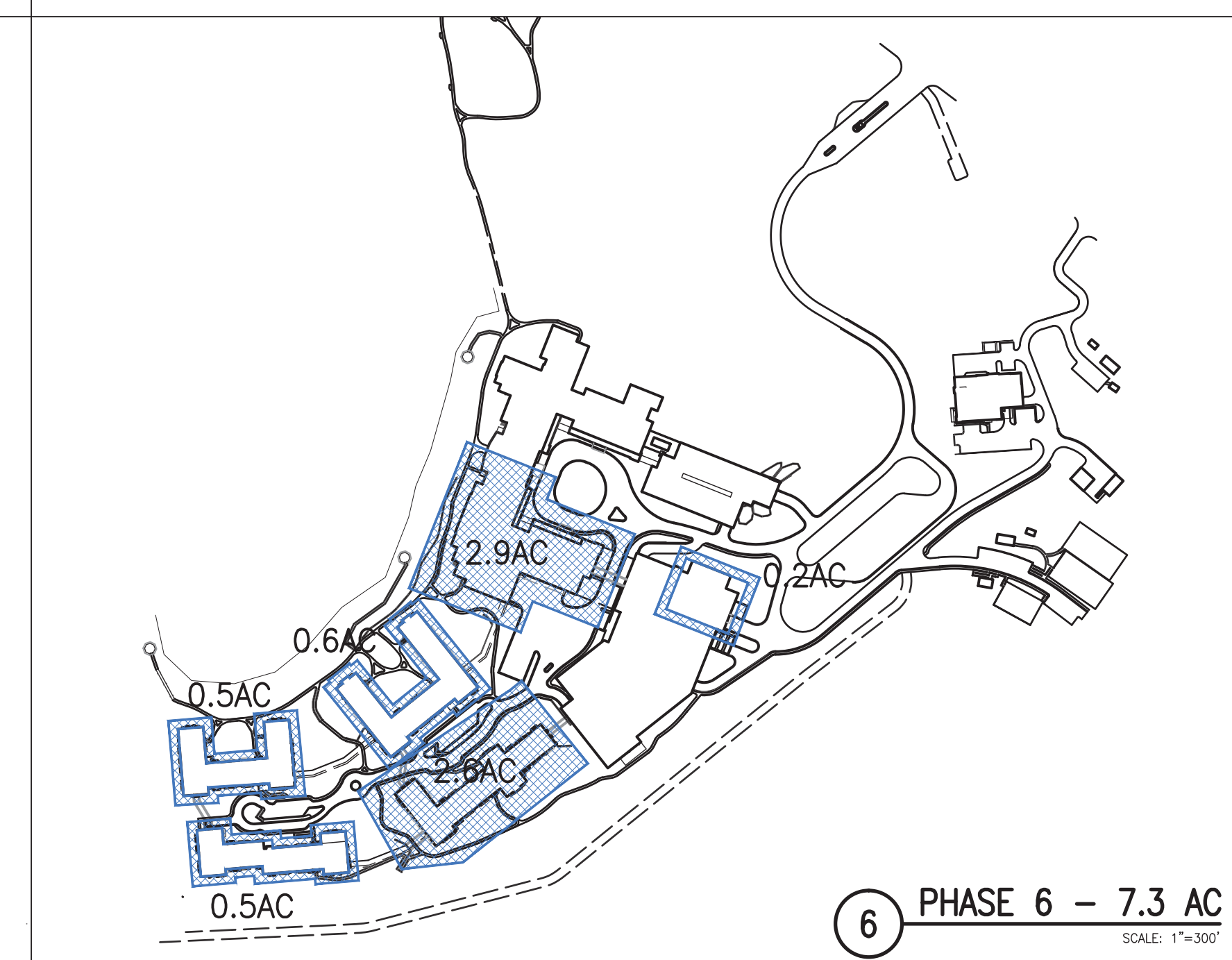
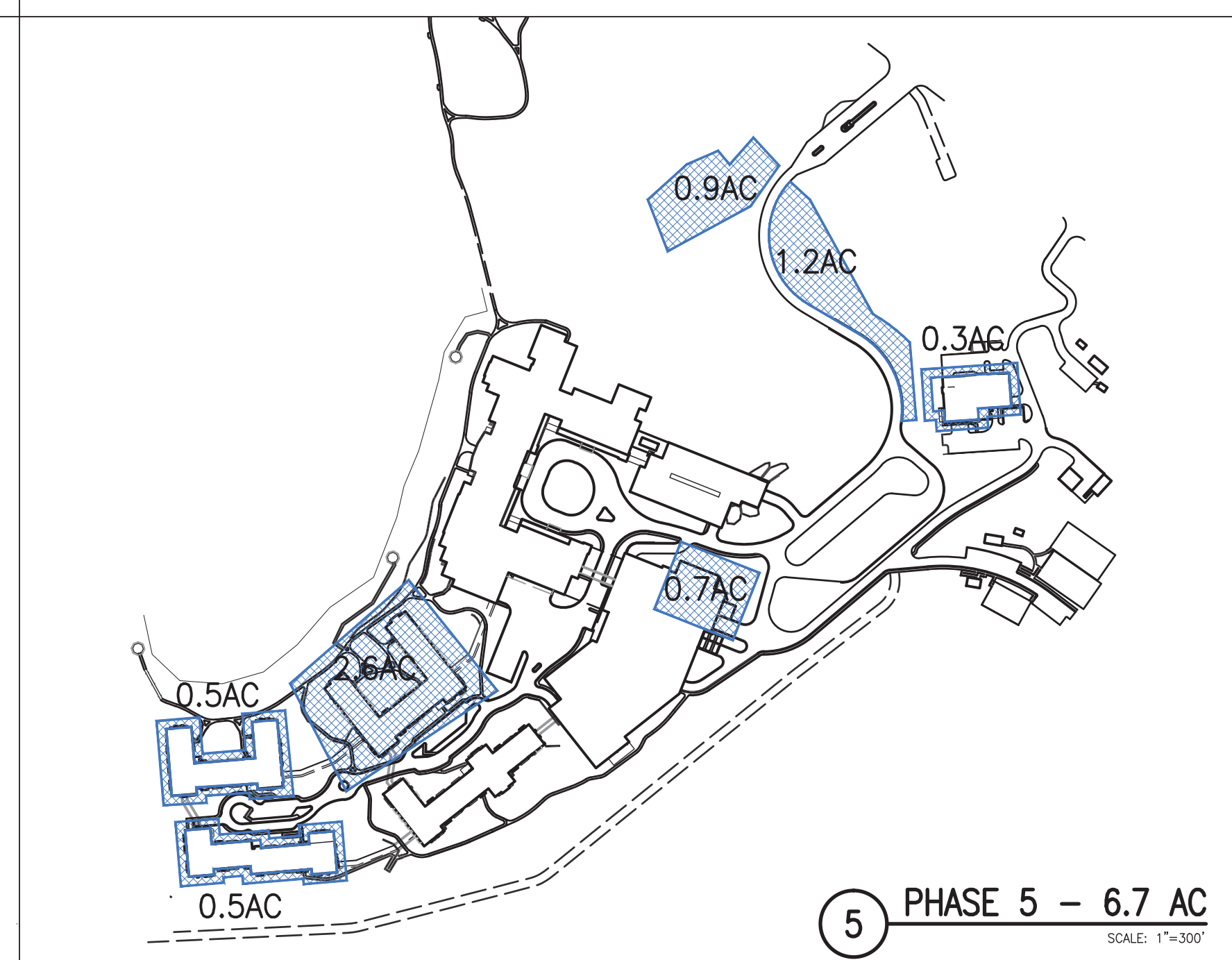
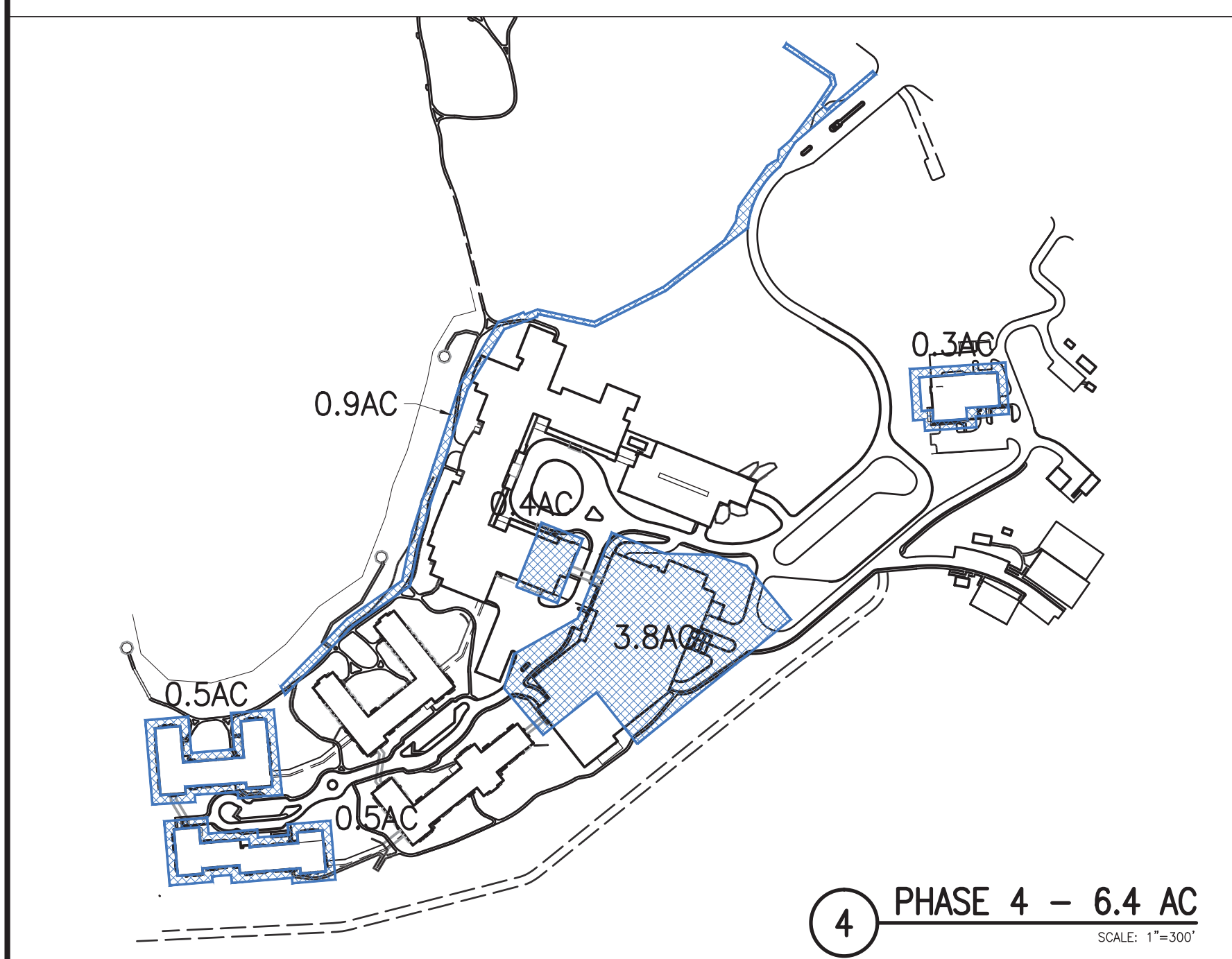
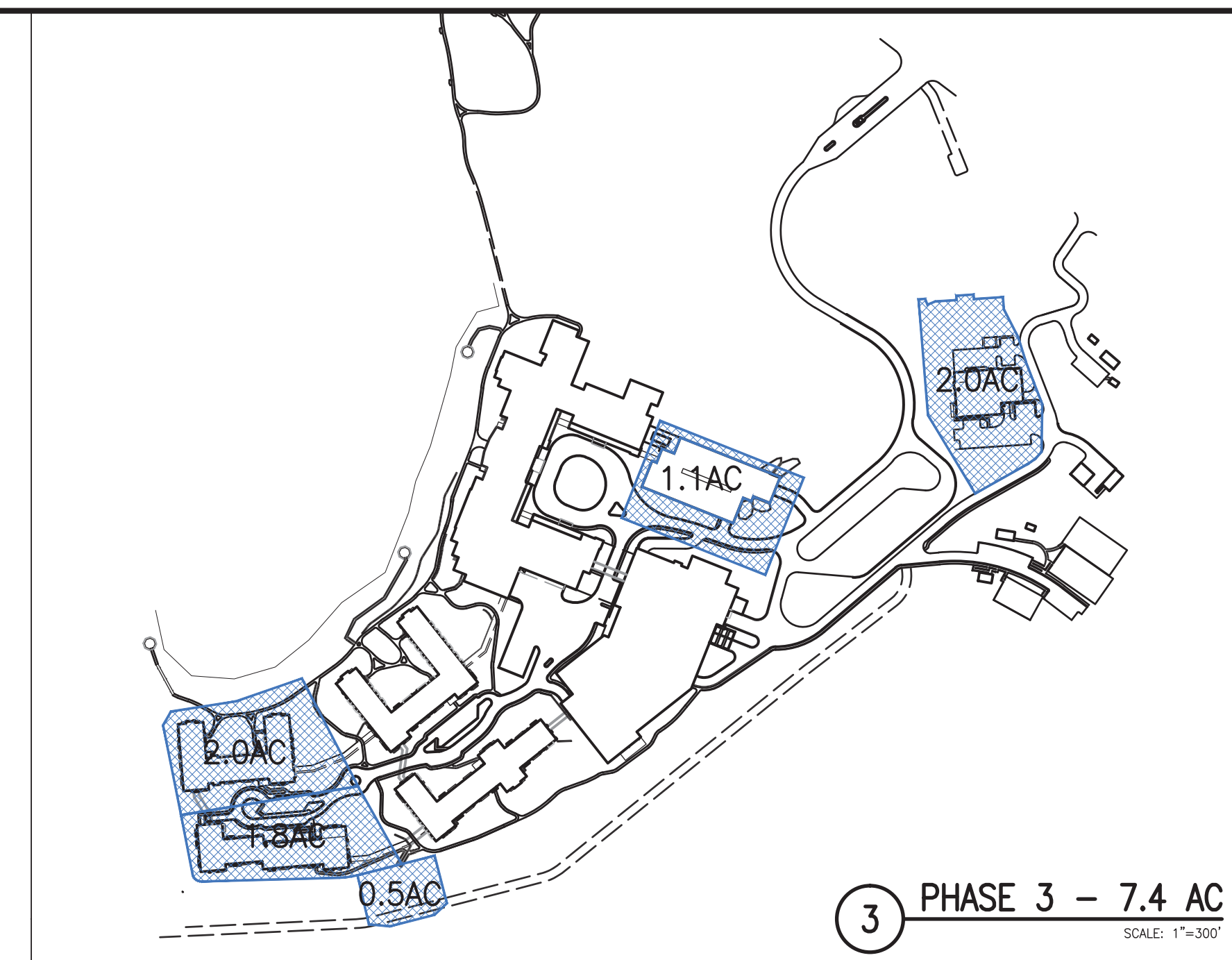
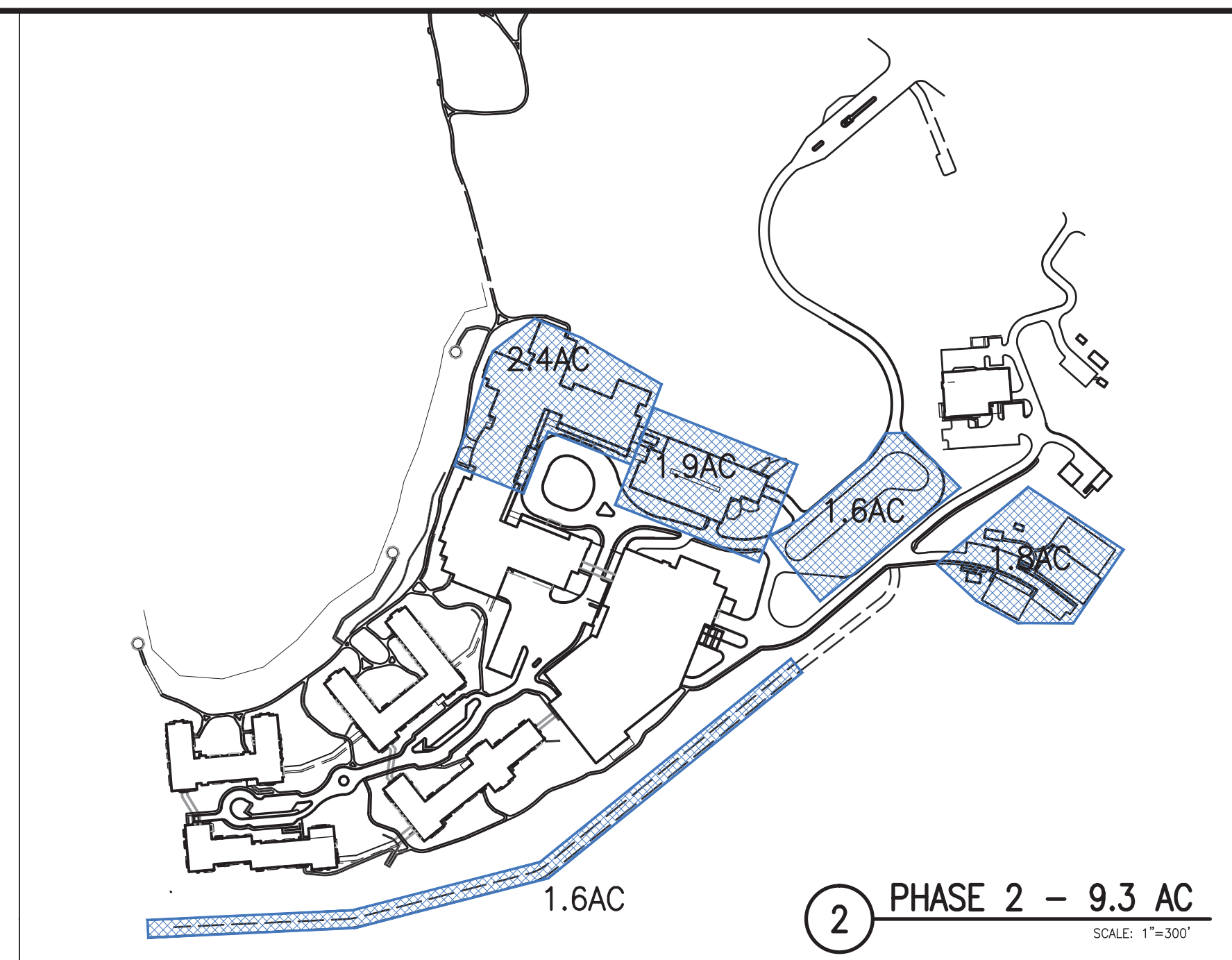
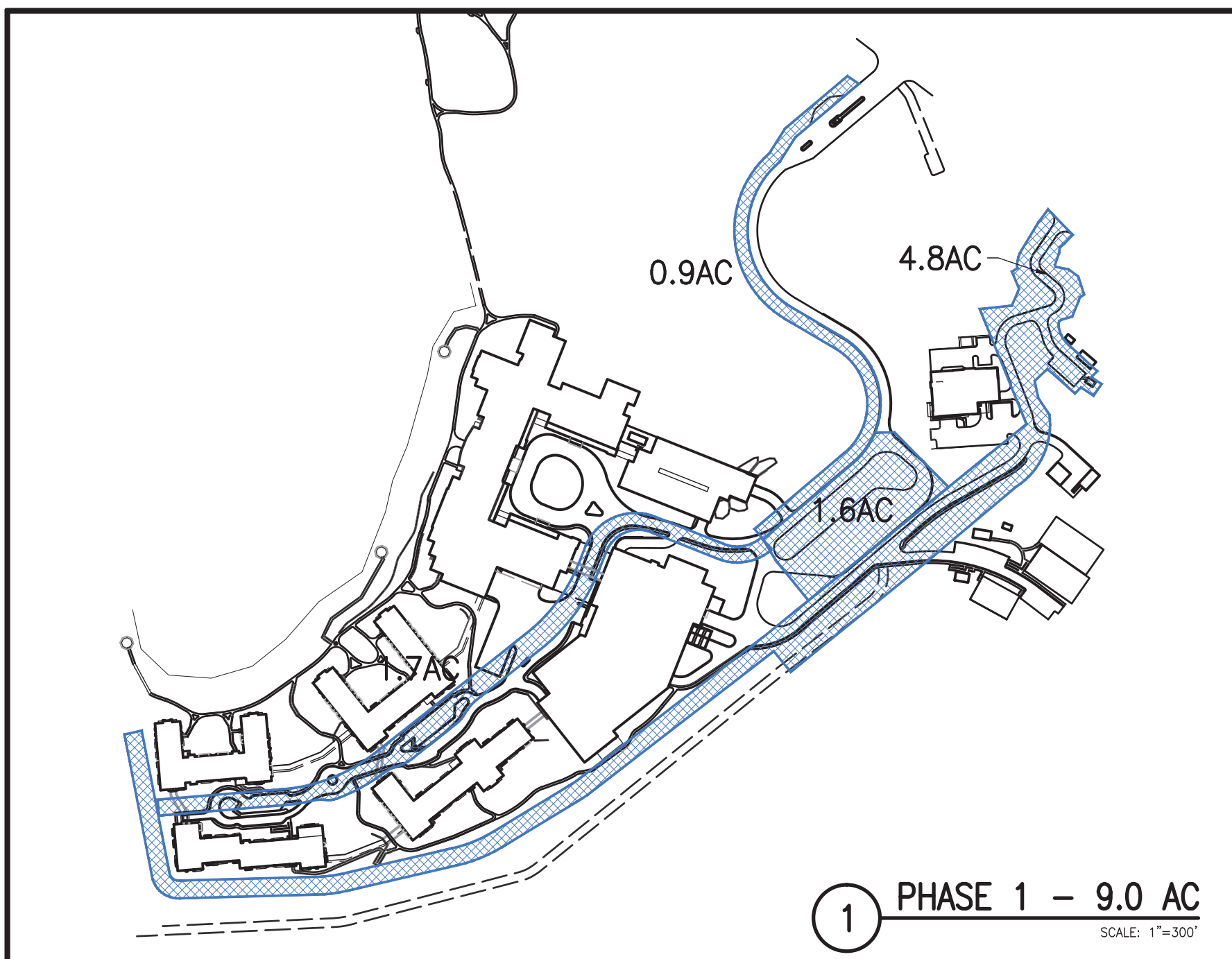


B-5



SHEET NOTES

- PHASE 1:
BUS PARKING - BATCH PLANT GRADING
TEMPORARY UTILITIES
CRANE ROAD
MAJOR UTILITIES
SECONDARY ENTRANCE DRIVE
CUT: 32,816 CY FILL: 4,910 CY
NET: 27,906 CY
- PHASE 2:
RECREATION AREA - SITE PREP FOR STAGING AREA
ADMINISTRATION OFFICE - SITE PREP FOR STAGING AREA
BUS PARKING - TEMPORARY BATCH PLANT
VISITOR PARKING - EXCAVATION
TRANSMISSION LINE DUCT BANK
CUT: 18,065 CY FILL: 7,391 CY
NET: 10,674 CY
- PHASE 3:
C-RESIDENCE - EXCAVATION
D-RESIDENCE - EXCAVATION
VEHICLE REPAIR - EXCAVATION
OLD SUB-STATION - BACKFILL
VISITOR PARKING - BACKFILL AND STABILIZE
CUT: 22,541 CY FILL: 30,240 CY
NET: -7,699 CY
- PHASE 4:
POWERHOUSE - PRECUT
MAJOR UTILITIES
CUT: 29,574 CY FILL: 2,271 CY
NET: 27,305 CY
- PHASE 5:
A-RESIDENCE - EXCAVATION
VEHICLE REPAIR - BACKFILL AND STABILIZE
POWERHOUSE - EXCAVATION
UNDERGROUND STORM WATER RETENTION
WTP REMEDIATION
CUT: 18,236 CY FILL: 8,284 CY
NET: 9,952 CY
- PHASE 6:
B-RESIDENCE - EXCAVATION
C-RESIDENCE - BACKFILL AND STABILIZE
D-RESIDENCE - BACKFILL AND STABILIZE
SERVICE BUILDING - EXCAVATION
POWERHOUSE - BACKFILL AND STABILIZE
CUT: 31,878 CY FILL: 7,698 CY
NET: 24,180 CY
- PHASE 7:
RECREATION AREA - GEOTHERMAL HEADERS
MAINTENANCE BUILDING - EXCAVATION
CUT: 11,765 CY FILL: 870 CY
NET: 10,895 CY
- PHASE 8:
A-RESIDENCE - BACKFILL AND STABILIZE
B-RESIDENCE - BACKFILL AND STABILIZE
SERVICE BUILDING - BACKFILL AND STABILIZE
ADMINISTRATION OFFICES - EXCAVATION
SPOILS TO BERM
CUT: 15,384 CY FILL: 11,948 CY
NET: 3,436 CY
- PHASE 9:
RESIDENCE PARKING GARAGE - EXCAVATION
MAINTENANCE BUILDING - BACKFILL AND STABILIZE
ADMINISTRATION OFFICES - BACKFILL AND STABILIZE
C-RESIDENCE - DRIVEWAY/LANDSCAPING
D-RESIDENCE - DRIVEWAY/LANDSCAPING
SPOILS TO BERM
CUT: 31,049 CY FILL: 19,897 CY
NET: 11,152 CY
- PHASE 10:
A-RESIDENCE - DRIVEWAY/LANDSCAPING
B-RESIDENCE - DRIVEWAY/LANDSCAPING
RESIDENT PARKING GARAGE - BACKFILL AND STABILIZE
CUT: 13,379 CY FILL: 25,686 CY
NET: -12,307 CY
- PHASE 11:
MAIN ENTRANCE ROAD
NON RESIDENTIAL AREA - DRIVEWAY/LANDSCAPING
CUT: 10,542 CY FILL: 32,888 CY
NET: -22,346 CY
- PHASE 12:
RECREATION AREA - LANDSCAPING
CUT: 4,268 CY FILL: 173 CY
NET: 4,096 CY

WATCHTOWER
BIBLE AND TRACT SOCIETY
OF NEW YORK, INC.
25 COLUMBIA HEIGHTS
BROOKLYN, NY 11201 USA
PH: (718) 560-5000
FAX: (718) 560-8831

CONSULTANT:

ALTERATION OF THIS DOCUMENT, UNLESS UNDER THE DIRECTION OF A LICENSED ARCHITECT OR PROFESSIONAL ENGINEER, IS A VIOLATION OF SECTION 2209 OF ARTICLE 145 OF THE EDUCATION LAW.

MARK	DATE	DESCRIPTION
-	24 APR 12	FLING
-	15 JUN 11	FLING
-	14 MAR 11	SWPPP

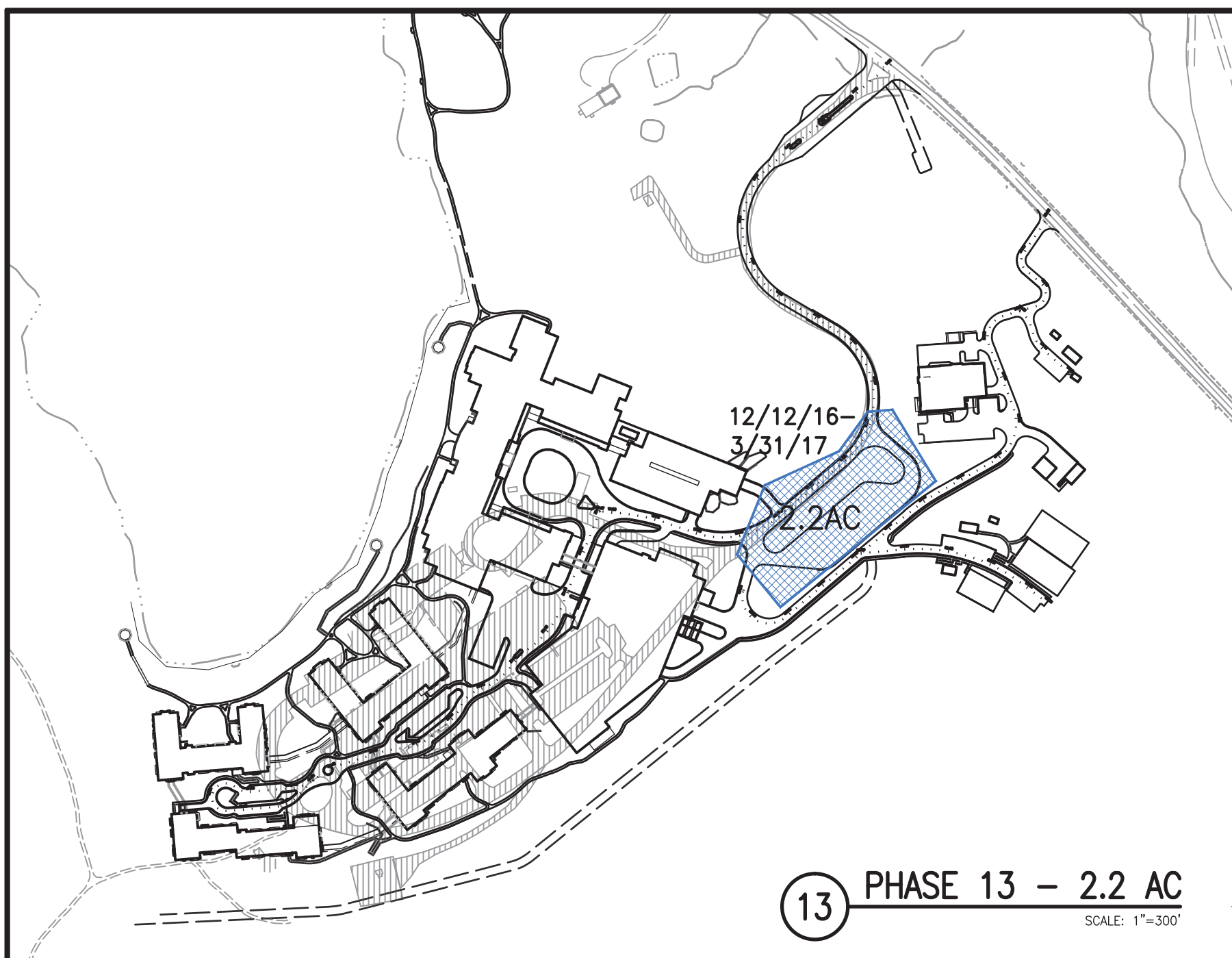
OWNER:
WATCHTOWER BIBLE & TRACT SOC. OF NY, INC.
25 COLUMBIA HEIGHTS
BROOKLYN, NY 11201

ACCOUNT NO.
PROJECT TITLE:
WORLD HEADQUARTERS OF JEHOVAH'S WITNESSES
LONG MEADOW ROAD, WARWICK
ORANGE COUNTY, NEW YORK

SHEET TITLE:
CONSTRUCTION PHASING PLAN

PROJECT NO.
HWRK0001

SHEET NO.
GC001



13 PHASE 13 - 2.2 AC
SCALE: 1"=300'



CUT & FILL DETAIL
SCALE: 1"=100'

SHEET NOTES

PHASE 13:
 BUS PARKING
 CUT: 0 CY FILL: 0 CY
 NET: 0 CY
 SUMMARY:
 TOTAL CUT: 239,494 CY
 TOTAL FILL: 152,256 CY
 NET VOLUME: 87,238 CY

WATCHTOWER
 BIBLE AND TRACT SOCIETY
 OF NEW YORK, INC.
 25 COLUMBIA HEIGHTS
 BROOKLYN, NY 11201 USA
 PH: (718) 560-5000
 FAX: (718) 560-8831

ALTERATION OF THIS DOCUMENT, UNLESS UNDER THE DIRECTION OF A LICENSED ARCHITECT OR PROFESSIONAL ENGINEER, IS A VIOLATION OF SECTION 2209 OF ARTICLE 145 OF THE EDUCATION LAW.

MARK	DATE	DESCRIPTION
-	24 APR 11	FLING
-	15 JUN 11	FLING
-	14 MAR 11	SWPPP

OWNER:
WATCHTOWER BIBLE & TRACT SOC. OF NY, INC.
 25 COLUMBIA HEIGHTS
 BROOKLYN, NY 11201

PROJECT TITLE:
WORLD HEADQUARTERS OF JEHOVAH'S WITNESSES
 LONG MEADOW ROAD, WARWICK
 ORANGE COUNTY, NEW YORK

SHEET TITLE:
CONSTRUCTION PHASING PLAN

PROJECT No.
HWRK0001

SHEET No.
GC002